


KEY

- - Main Roads
- - Suggested routes for cyclists
-  - Crossing lights for pedestrians









At these points you will be asked to dismount and push your bicycle. With the co-operation of all those who use the road, we can do this at these points on the cycle routes.

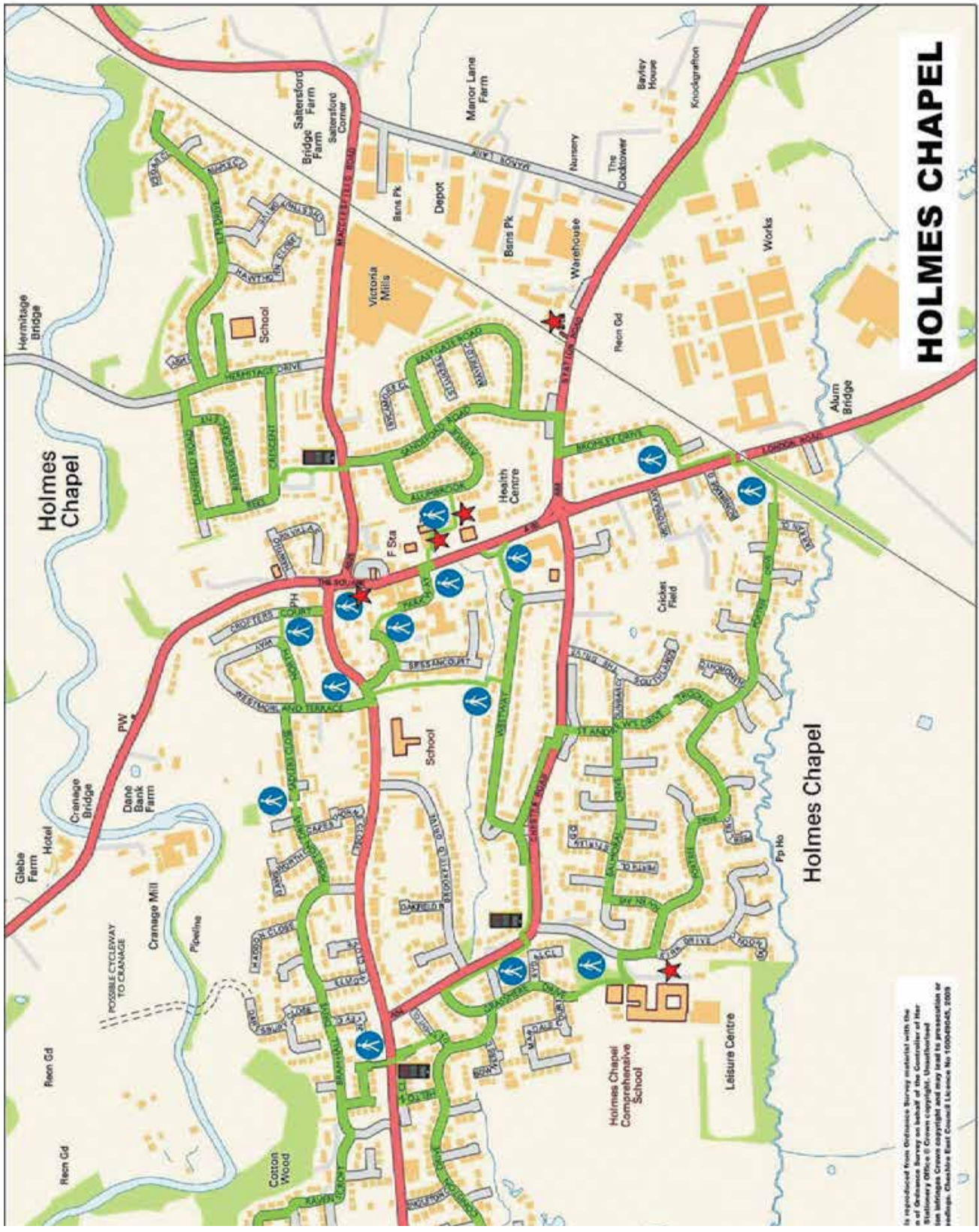


Cycle Parking

The aims of the Cycling Vision

-  develop safe routes to schools
-  encourage the use of local roads
-  provide secure cycle parking
-  reduce vehicle congestion
-  promote sustainable local transport
-  encourage people to be more active

This leaflet was produced by the Partnership with funding from the Department for Transport. If you would like to know more, please contact us at info@hpcpartnership.org.uk or 41 Portree Drive, Holmes Chapel.



HOLMES CHAPEL

Map reproduced from Ordnance Survey material with the permission of Ordnance Survey on behalf of the Controller of Her Majesty's Stationery Office. © Crown Copyright. Unauthorised use of Ordnance Survey material may be a criminal offence. Ordnance Survey does not accept any liability for inaccuracies or omissions in the data. Ordnance Survey is not responsible for any loss or damage arising from the use of this map. Ordnance Survey Licence No 100009045, 2009